

# DIRECTIONS TO OFFSITE ENROLMENT (OSE) EXERCISE


**!** Note that Google Maps is **inaccurate** due to construction works happening near the OSE venue.  
Please follow the route guide provided instead.

**A** **Bus services and routes** from MRT stations and NUS hostels to the 3 bus stops near OSE Venue (MPSH 2)



**Walking directions and timelapse videos** from the **nearest 3 bus stops** to MPSH 2:

- B**
1. [Opposite University Health Centre \(Opp UHC\)](#) to MPSH 2
  2. [Yusof Ishak House \(YIH\)](#) to MPSH 2
  3. [UHC](#) to MPSH 2



**C** **Walking directions and timelapse video:**  
from [MPSH 2 to the nearest printing shop](#)  
(IPA Letter Printing)

**Need a wheelchair-accessible route?**  
Email us at: [regbox60@nus.edu.sg](mailto:regbox60@nus.edu.sg)

# HOW TO GET TO MPSH 2 FROM TRAIN STATION OR NUS HOSTELS?



## From Kent Ridge MRT

- Take Exit A to the bus stop outside National University Hospital (NUH).
- Board NUS Internal Shuttle Bus A1, D2, K, P or Public Bus 95, 95B
- Alight at Opp UHC bus stop.
- Follow the ["Opp UHC to MPSH 2"](#) walking route.

## From Clementi MRT

- Board bus 96 at Clementi Interchange.
- Alight at Opp Yusof Ishak House (YIH) bus stop, then take the underpass to YIH.
- Follow the ["YIH to MPSH 2"](#) walking route.

## From University Town (UTown)

- Board NUS Internal Shuttle Bus D2.
- Alight at University Health Centre (UHC) bus stop.
- Follow the ["UHC to MPSH 2"](#) walking route.

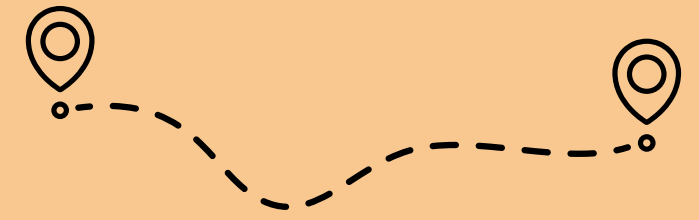


If you are coming from the NUS hostels or houses, you may refer to the resources below to plan your journey to MPSH 2.

- [NUS Internal Shuttle Bus Map](#).
- "Maps" feature in the [uNivUS app](#).

1

# OPP UHC BUS STOP TO MPSH 2 WALKING ROUTE




## Buses Stopping at Opp UHC Bus Stop

Public Bus Services:

- 95

NUS Internal Shuttle Bus:

- A1, D2, K, P



## Walking Route Information

- **Sheltered (11 Min)** and **Non-Sheltered (5 min)** routes.
- Routes contains multiple staircases.



## Timelapse Videos

**Sheltered (11 Min):** Scan or click the QR code to view the timelapse starting from Opp UHC.



**Non-Sheltered (5 min):** Cross the zebra crossing to the UHC bus stop, then follow the UHC route. Scan or click the QR code to view the timelapse starting from UHC.

# MAP OPP UHC BUS STOP TO MPSH 2 (SHELTERED OPTION)



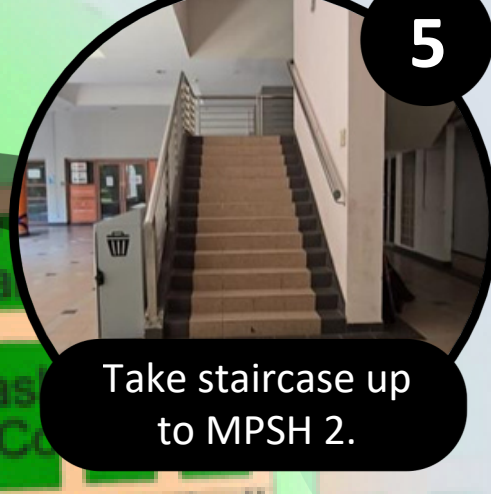
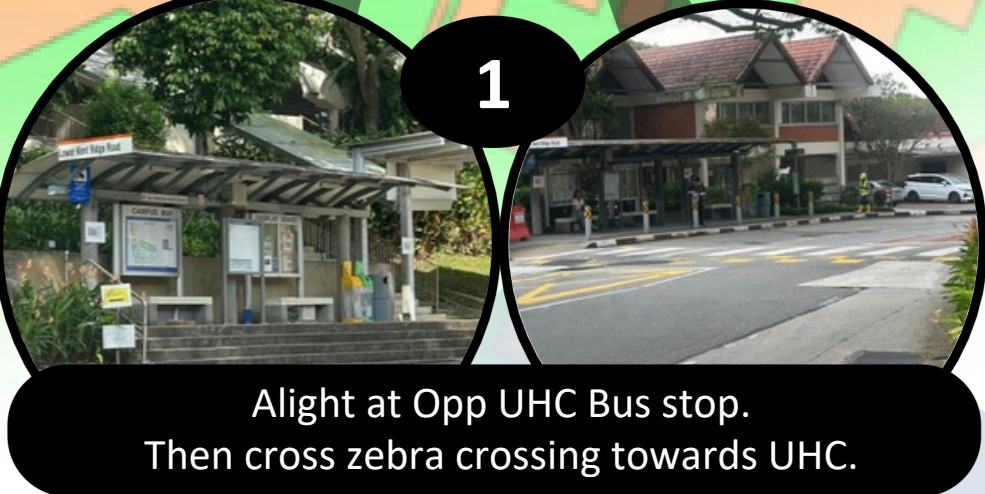
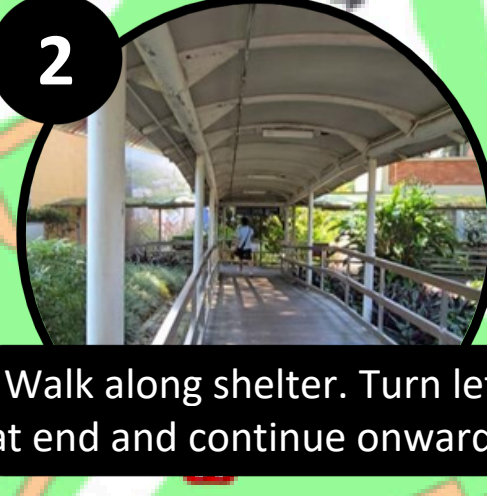
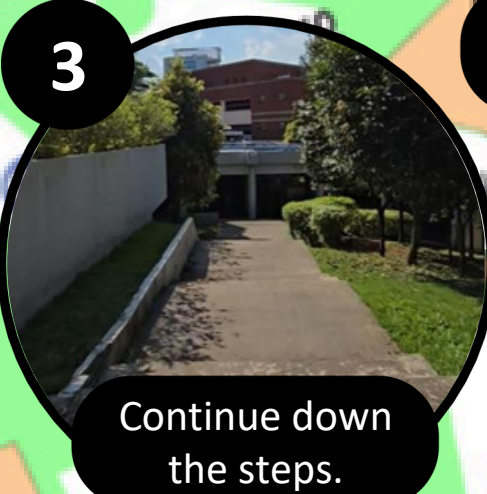
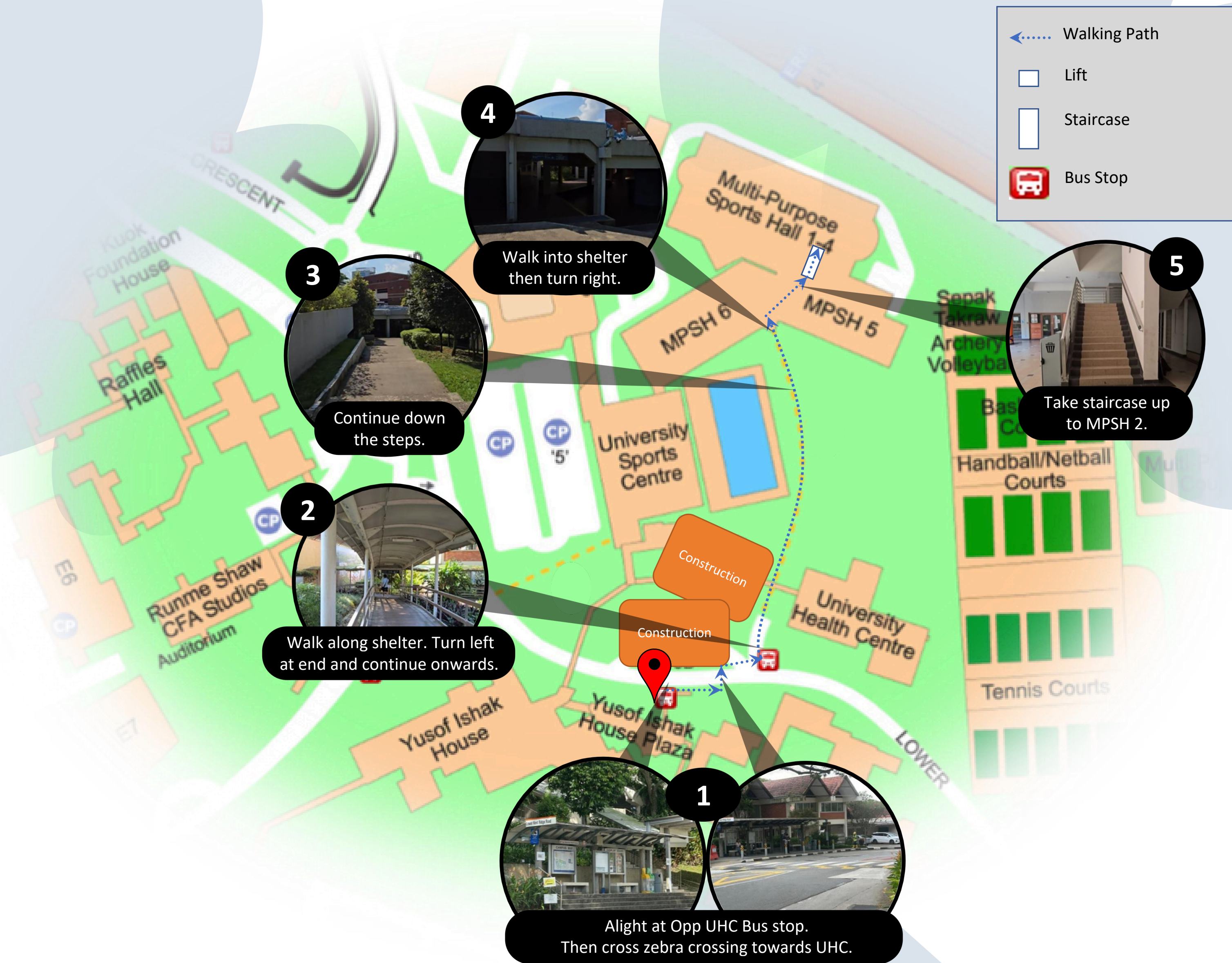
# MAP

## OPP UHC BUS STOP TO MPSH 2

### (NON-SHELTERED OPTION)

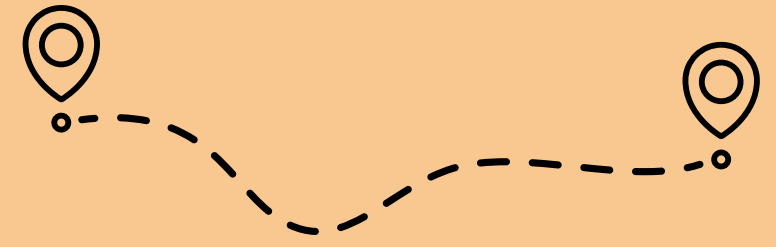


	Walking Path
	Lift
	Staircase
	Bus Stop



2

## YIH BUS STOP TO MP SH 2 WALKING ROUTE




### Buses Stopping at YIH Bus Stop

Public Bus Services:

- 95, 151

NUS Internal Shuttle Bus:

- A1, D1, K, R1



### Walking Route Information

- Approximately 10 minutes walking time.
- **Sheltered** route.
- Route includes multiple staircases.



### Timelapse Route Guide

**Sheltered (10 Min):** Scan or click the QR code to view the timelapse starting from YIH.

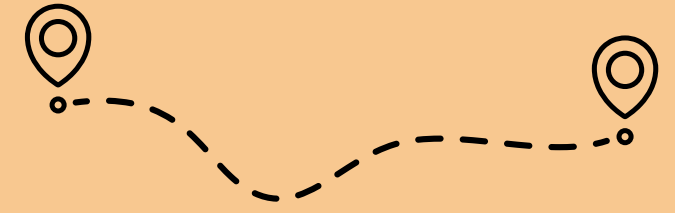


# MAP YIH TO MP SH 2 (SHELTERED)



3

## UHC BUS STOP TO MP SH 2 WALKING ROUTE




### Buses Stopping at UHC Bus Stop

Public Bus Services:

- 95, 95B


NUS Internal Shuttle Bus:

- A2, D2, K



### Walking Route Information

- Approximately 5 minutes walking time.
- **Non-Sheltered** route.
- Route includes multiple staircases.



### Timelapse Video

**Non-Sheltered (5 min):**  
*Scan or click on the QR code to view the timelapse starting from UHC.*




# MAP UHC BUS STOP TO MP SH 2 (SHELTERED)



- Walking Path
- Lift
- Staircase
- Bus Stop



# MPSH 2 TO GOH BROS PRINTING SHOP



## Walking Route Information

- Approximately 7 minutes walking time.
- **Sheltered** route.
- Route contains multiple staircases.



## Miscellaneous Information

- Operating Hours:
  - Mon to Fri, 9am to 6pm
- Payment Methods:
  - Cash / Paylah / Local Bank Transfer
- Printing Modes:
  - Email to enquiries@gohbros.com.sg
  - Personal USB Thumb drive
- Address:
  - NUS, Yusof Ishak House, 31 Lower Kent Ridge Rd, Level 5-01, Singapore 119078



## Timelapse Route Guide

**Sheltered (7 Min):** *Click here or Scan the QR code to view the timelapse starting from MPSH 2.*



# MAP

## MPSH 2 TO PRINTING SHOP (SHELTERED)

